

REPLAT OF BOCA RIO NORTH

BEING A REPLAT OF TRACTS B, C, E AND H, BOCA RIO NORTH AS RECORDED IN PLAT BOOK 50, PAGES 172 THROUGH 174, INCLUSIVE, BEING IN SECTIONS 29 AND 32, TOWNSHIP 47 SOUTH, RANGE 42 EAST, PALM BEACH COUNTY, FLORIDA.

SHEET 6 OF 8

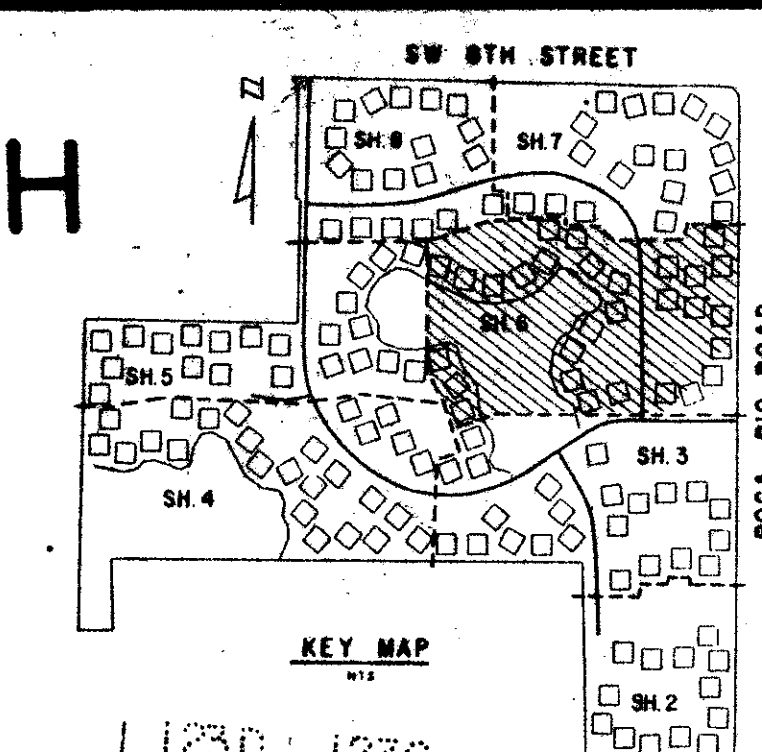
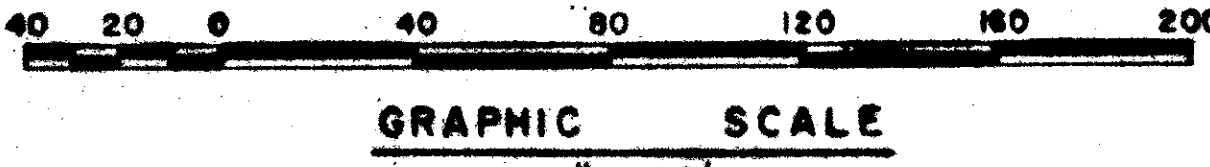
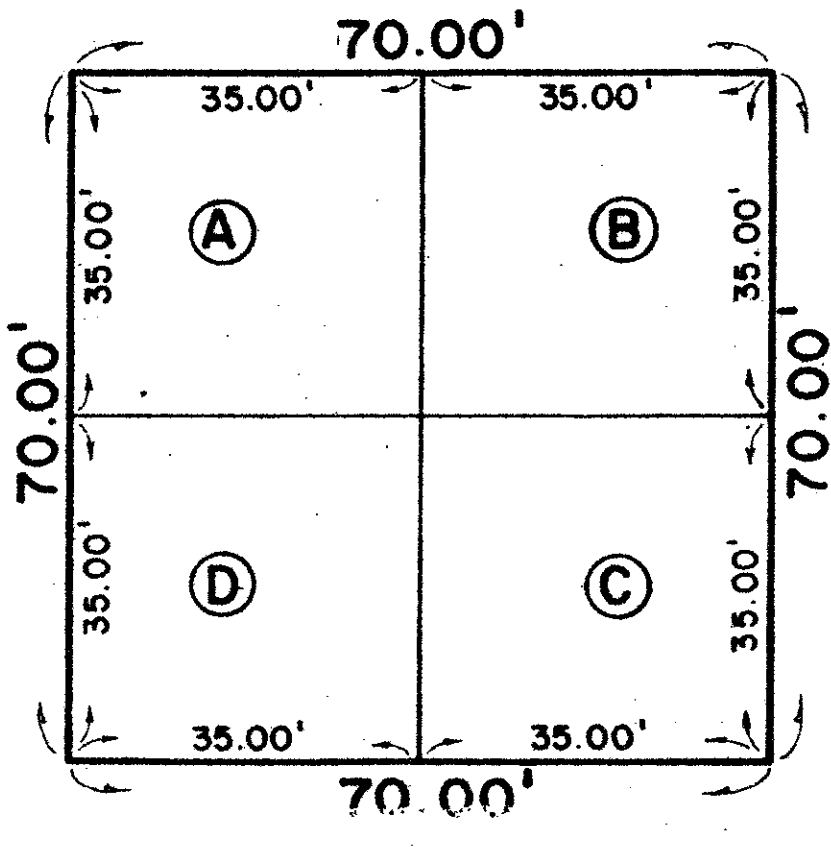
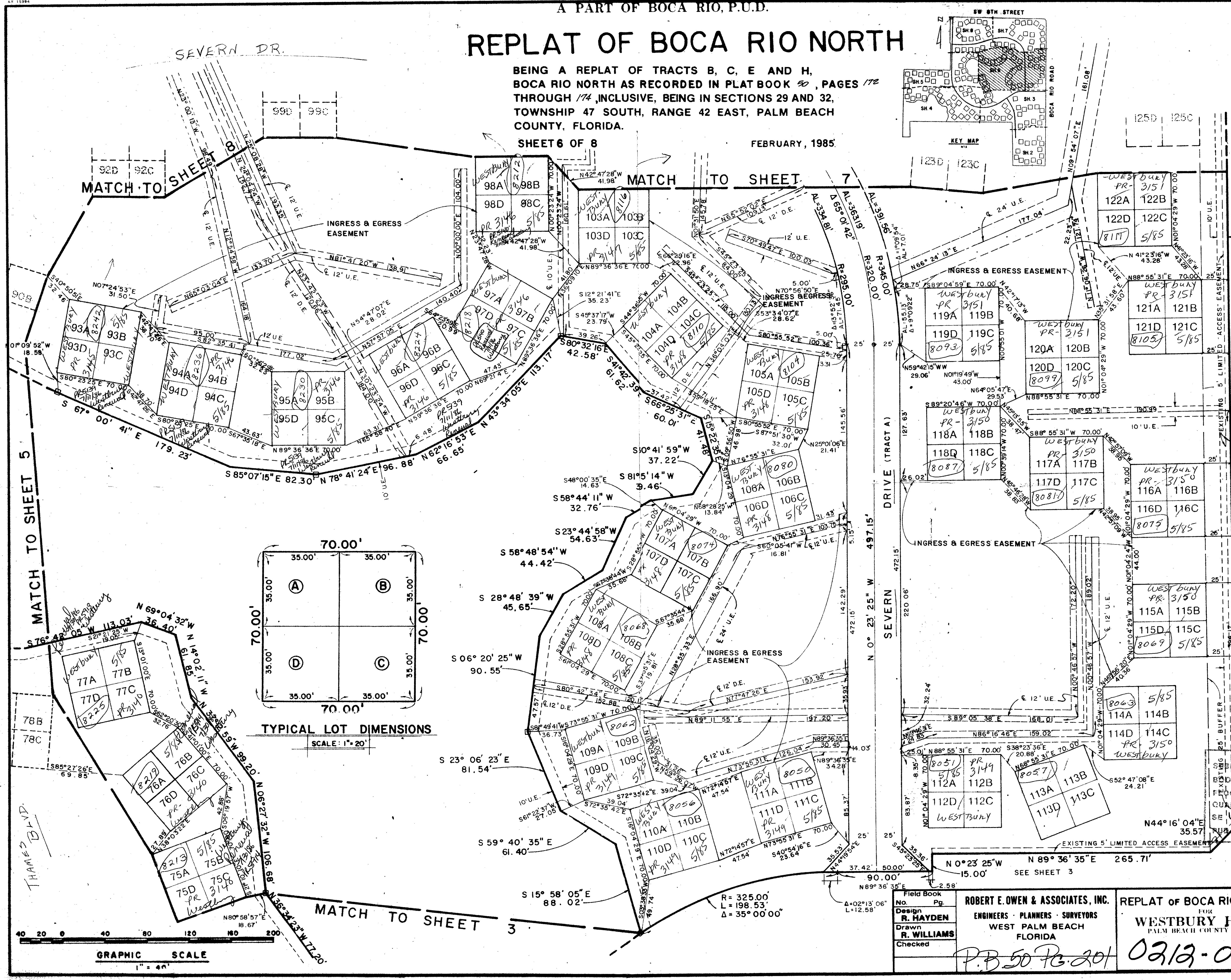
FEBRUARY, 1985

50

COUNTY OF PALM BEACH
STATE OF FLORIDA

This Plat was filed for record at _____ M.
this _____ day of _____ 19____
and duly recorded in Plat Book No. _____
on page _____
JOHN B. DUNKLE, Clerk, Circuit Court
By _____ D.C.

201



Field Book No. Pg.	ROBERT E. OWEN & ASSOCIATES, INC.	REPLAT OF BOCA RIO NORTH	Job No. 84-1037
Design R. HAYDEN	ENGINEERS - PLANNERS - SURVEYORS	FOR WESTBURY HOMES	Date 1" = 40'
Drawn R. WILLIAMS	WEST PALM BEACH FLORIDA	PALM BEACH COUNTY FLORIDA	SEPT. 1984
Checked			Sheet 6
			of 8
			File No. BF-2399

P.B. 50 Pg. 201 0212-002

DRAWING NUMBER 50/201

DRAWING NUMBER 1

DRAWING NUMBER 1

DRAWING NUMBER 1

PLAN HOLD CORPORATION • IRVINE, CALIFORNIA
RECORD BY NUMBER 0784

SECTION 50 Boca Rio North
PAGE 201
FLOOD ZONE A-0-1 FLOOD MAP # 24
QUAD # 54 ZONING RS
SE 1/4 E 50' ZIP CODE 334
NAME BOCA RIO NORTH

up 5/1/85
29/47/42